







Fairfield Glade

Overlook Trail

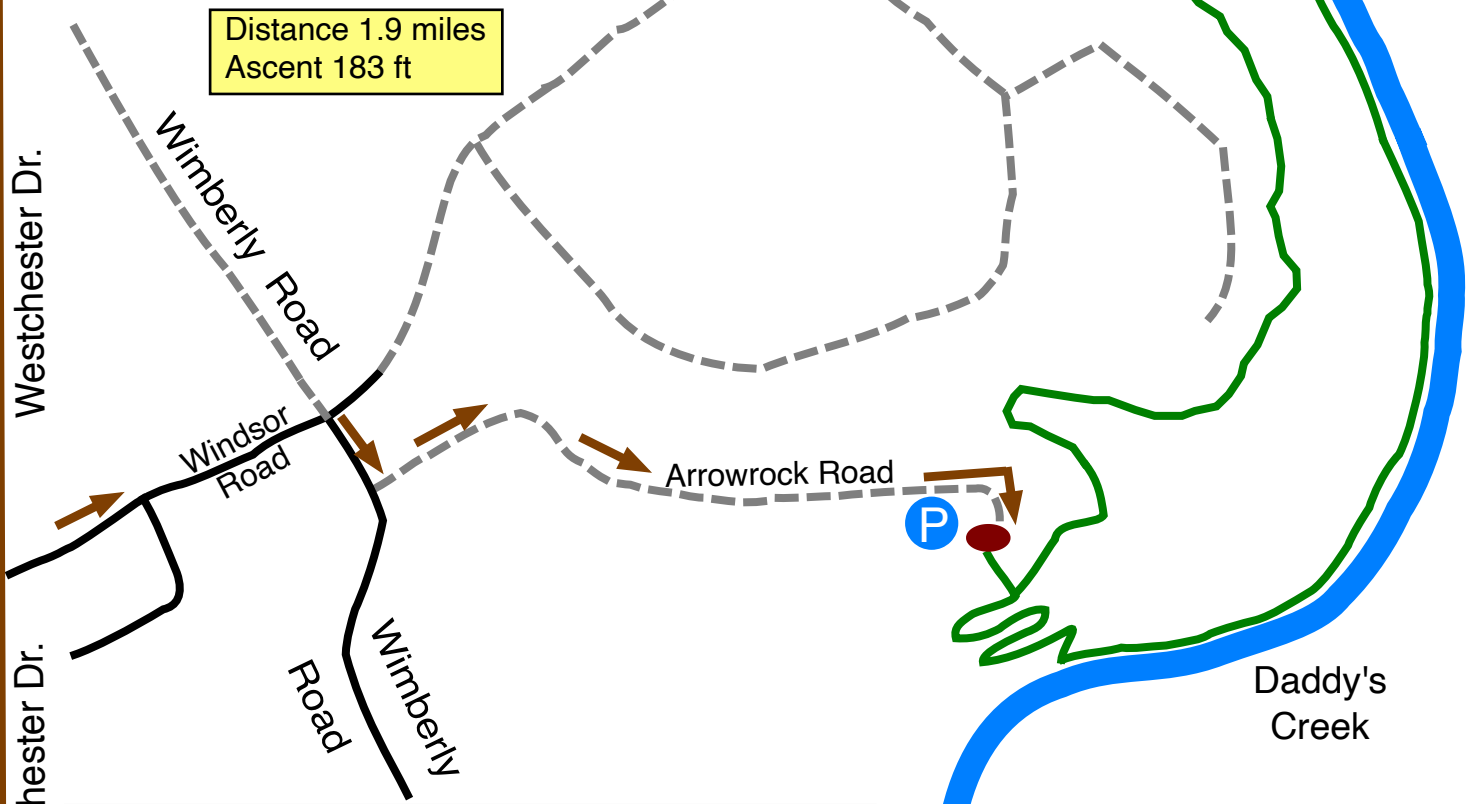
Walking

Key

-  Overlook Nature Trail
-  Gravel Road
-  Paved road
-  Daddy's Creek

Trail Maps
All FG trail maps available at:
gladetrails.com

Distance 1.9 miles
Ascent 183 ft



Directions to Trail:

Take Peavine Road going east.
Turn right on Westchester Drive.
Note: "Overlook" directional signs begin on Westchester Drive.
Turn left on Windsor Road.
Turn right on Wimberly Road.
Turn left on first gravel road, continue to parking area at end.

Trailhead Coordinates:
GPS 35.967891, -84.850367

Courtesy of the FG Trails Committee and Friends of the Trails

UTILIZE TRAILS AT YOUR OWN RISK AND BEWARE OF WILDLIFE. Only utilize trails if you are in good health and have no ailments preventing physical activity. Foot traffic only--no motorized vehicles, no horses. Trail is marked with blazes on trees. Please stay on trail and off private property.