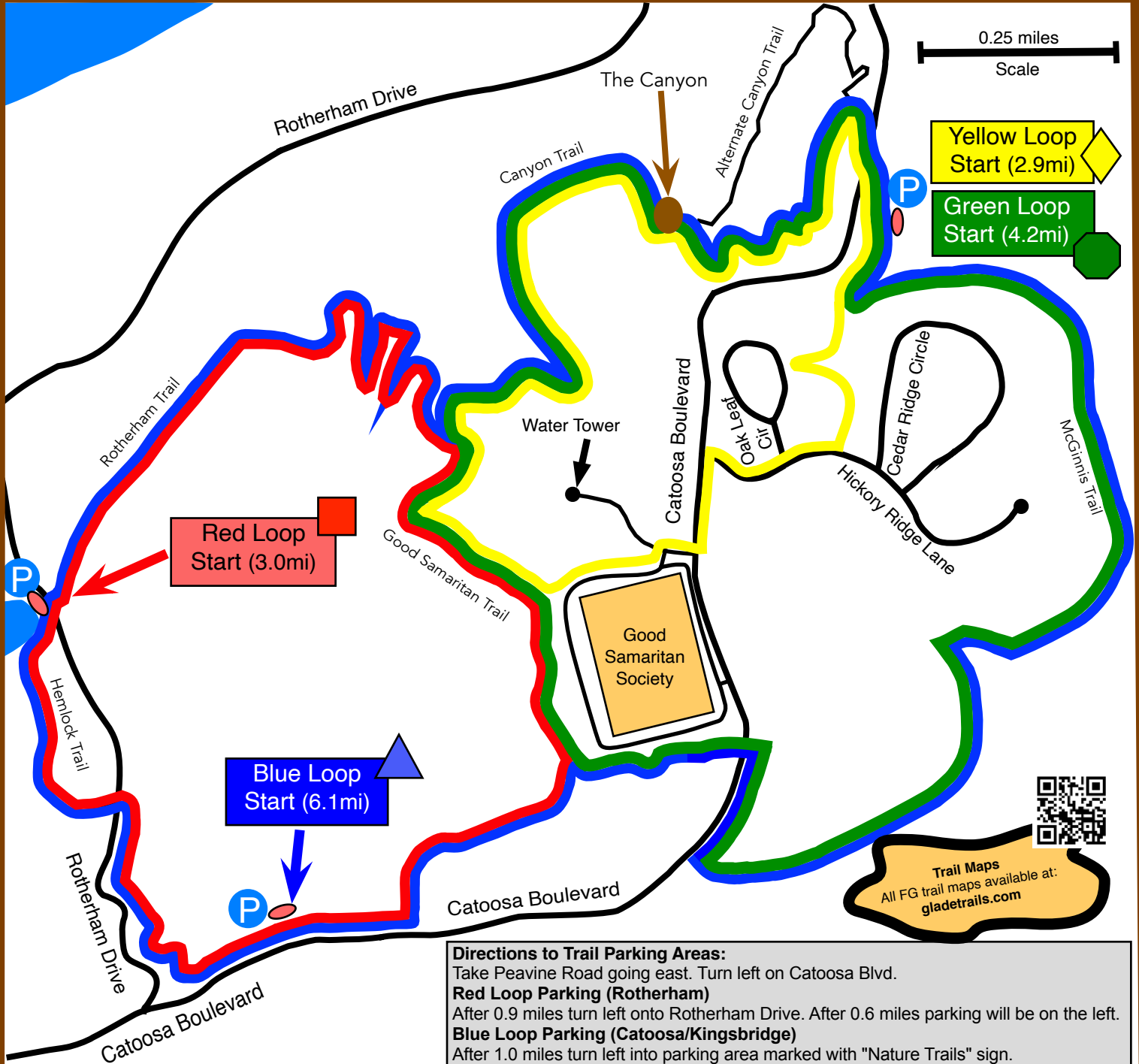







Fairfield Glade North Hikes


Walking



Yellow Loop Start (2.9mi) 

Green Loop Start (4.2mi) 

Red Loop Start (3.0mi) 

Blue Loop Start (6.1mi) 


Trail Maps
All FG trail maps available at:
gladetrails.com

Directions to Trail Parking Areas:
Take Peavine Road going east. Turn left on Catoosa Blvd.
Red Loop Parking (Rotherham)
After 0.9 miles turn left onto Rotherham Drive. After 0.6 miles parking will be on the left.
Blue Loop Parking (Catoosa/Kingsbridge)
After 1.0 miles turn left into parking area marked with "Nature Trails" sign.
Yellow Loop Parking (Catoosa North)
After 2.8 miles turn into parking area on your right marked with a "Nature Trails" sign.
Green Loop Parking (Catoosa North)
After 2.8 miles turn into parking area on your right marked with a "Nature Trails" sign.

Courtesy of the FG Trails Committee and Friends of the Trails

HIKE AT YOUR OWN RISK AND BEWARE OF WILDLIFE. Only hike if you are in good health and have no ailments preventing hiking activity. Please stay on trails and off private property.